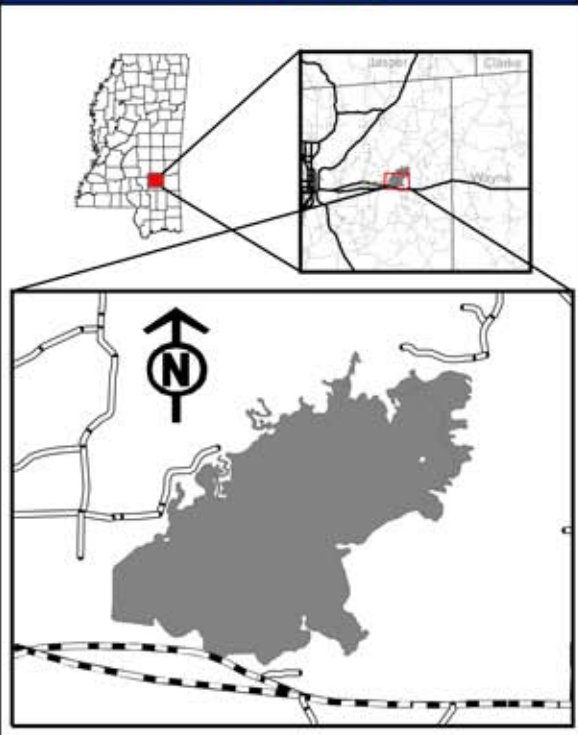


Vicinity Map

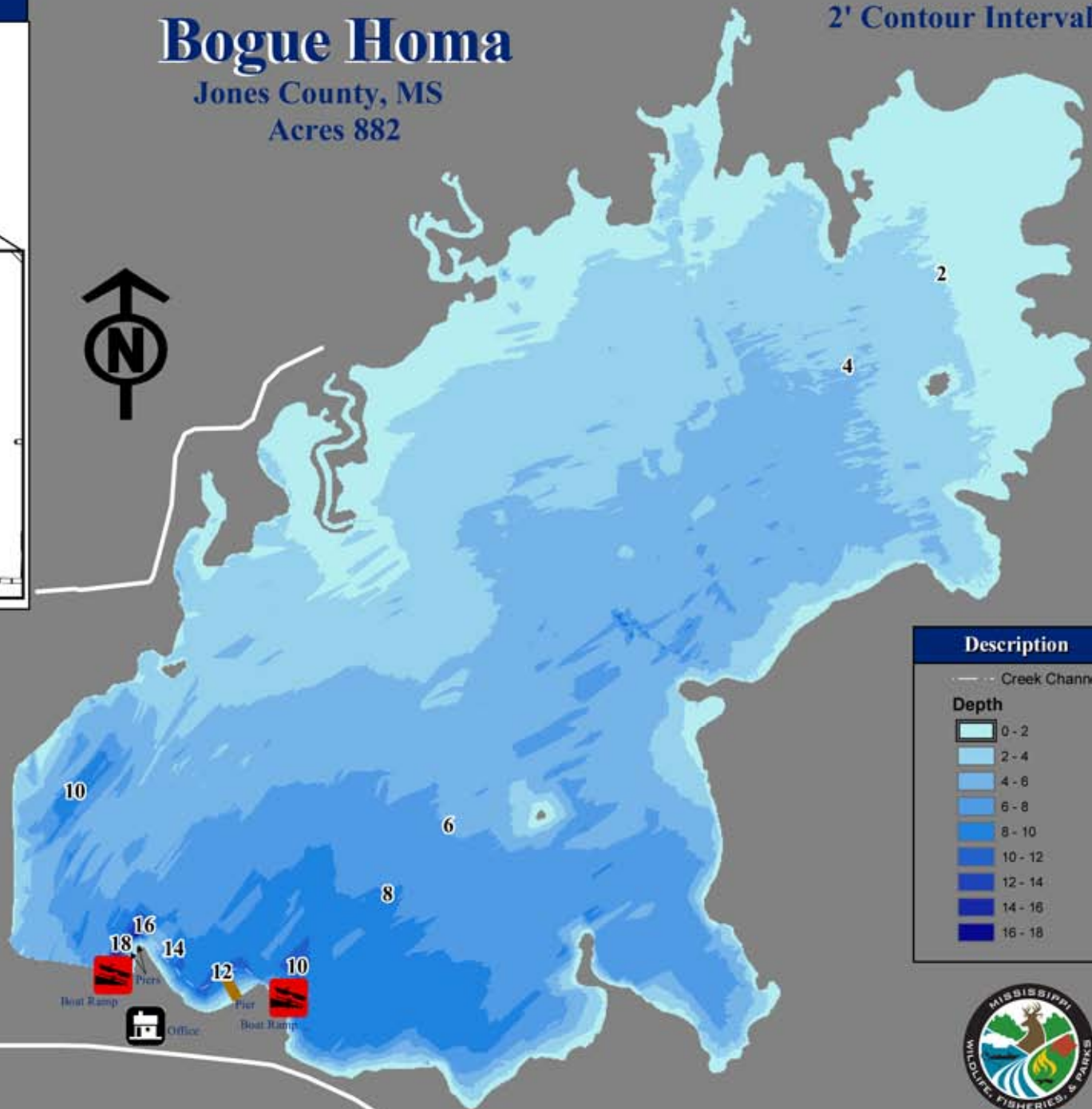


Bogue Homa

Jones County, MS

Acres 882

2' Contour Intervals




The MDWFP makes no warranties of any kind, either express or implied, for damages arising out of the use of this publication. We have made reasonable efforts to provide you with accurate maps, but we cannot exclude the possibility of errors or changes in actual conditions. Map Published by the Mississippi Department of Wildlife Fisheries and Parks GIS Lab.

Description

--- Creek Channel

Depth



Bureau of Fisheries

6,100 3,050 0 6,100 Feet

Hwy 84